


1. **Tree location map (project layout with numbered trees)
(ALSO ATTACH THE ORIGINAL FILE WITH DOCUMENTS)**



2. Table 1: Tree inventory and recommendations

No.	Tree species and dbh ¹	Properties	General condition	Impact and recommendations
1				<ul style="list-style-type: none"> ▪ Impact of project: ▪ Recommendations: ▪ Protective measure, if required: ▪ Tree replacement:
2				<ul style="list-style-type: none"> ▪ Impact of project: ▪ Recommendations: ▪ Protective measure, if required: ▪ Tree replacement:
3				<ul style="list-style-type: none"> ▪ Impact of project: ▪ Recommendations: ▪ Protective measure, if required: ▪ Tree replacement:
4				<ul style="list-style-type: none"> ▪ Impact of project: ▪ Recommendations: ▪ Protective measure, if required: ▪ Tree replacement:
5				<ul style="list-style-type: none"> ▪ Impact of project: ▪ Recommendations: ▪ Protective measure, if required: ▪ Tree replacement:
6				<ul style="list-style-type: none"> ▪ Impact of project: ▪ Recommendations: ▪ Protective measure, if required: ▪ Tree replacement:

¹ dbh: Diameter measured at breast height (1.4 m)

3. Photos




Photo 1:




Photo 2: